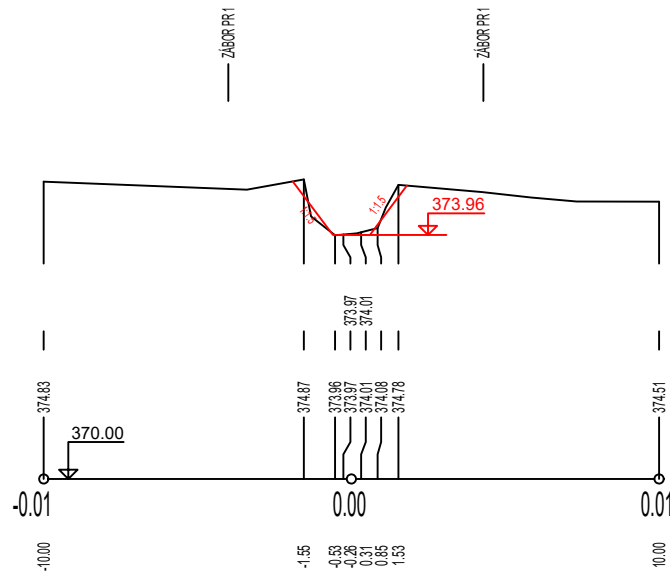
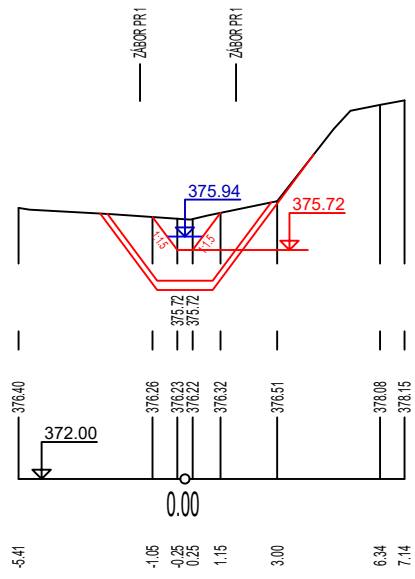


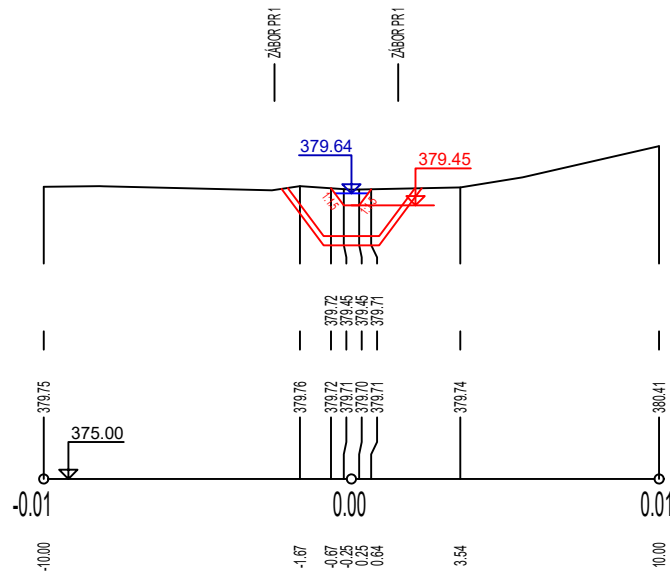
PF 2 KM 0.0169



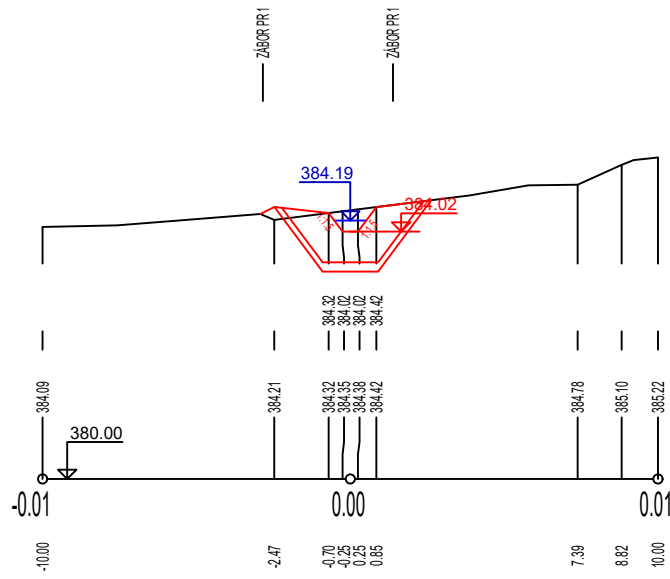
PF 4 KM 0.0407



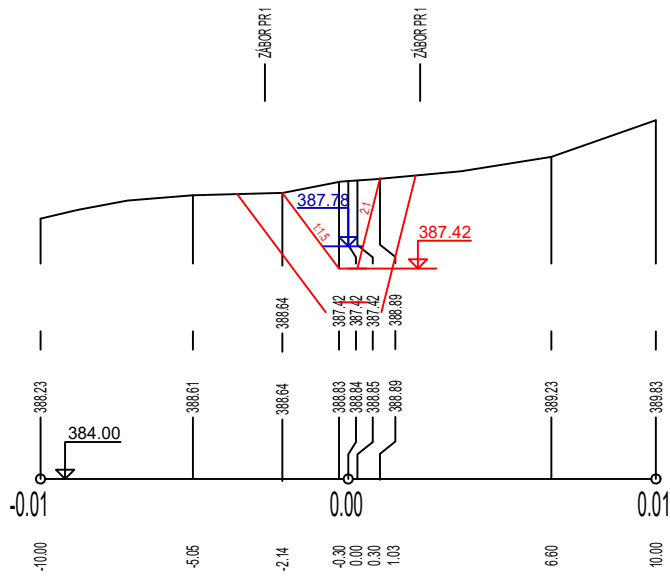
PF 6 KM 0.0652



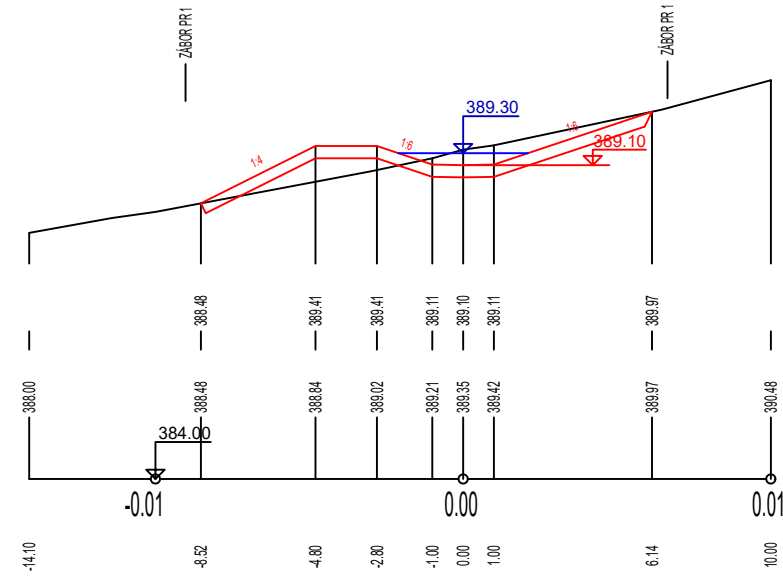
PF 8 KM 0.0974



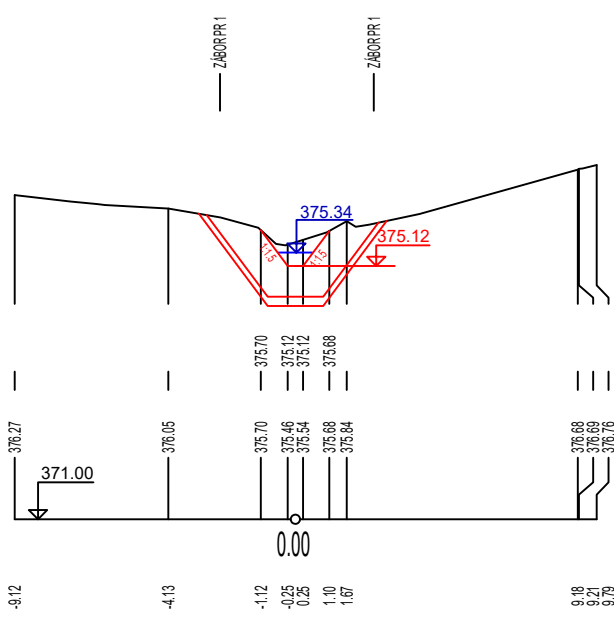
PF 10 KM 0.1232



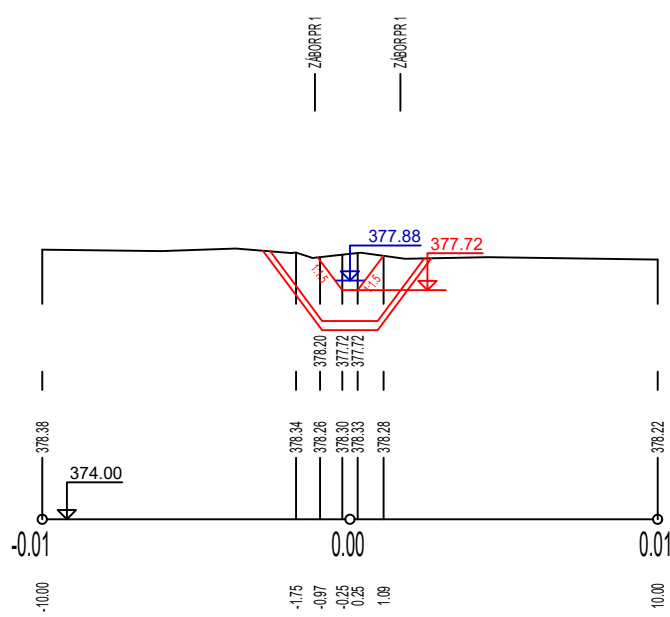
PF 12 KM 0.1726



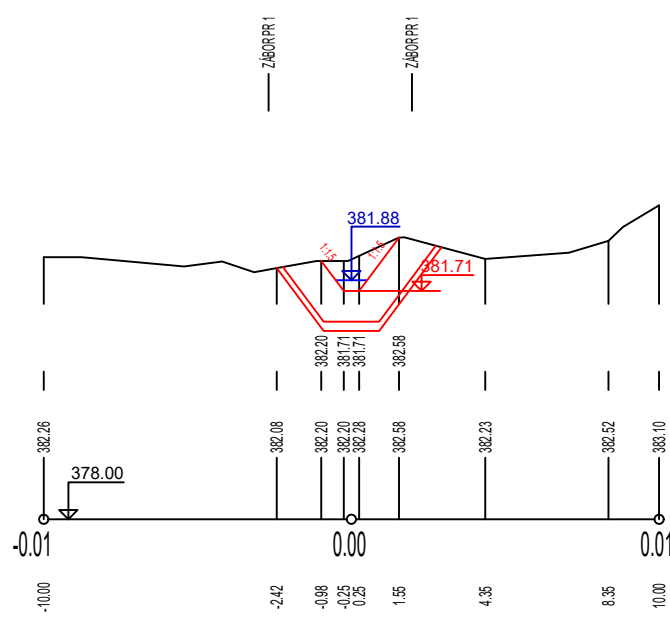
PF 3 KM 0.0302



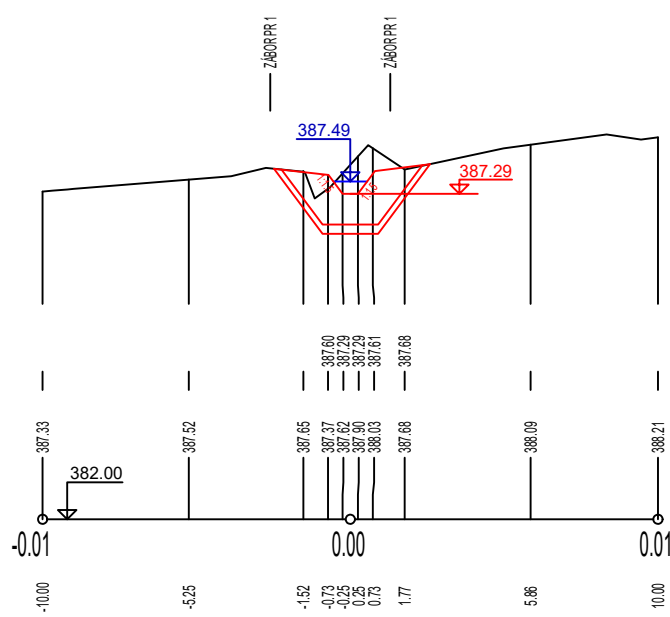
PF 5 KM 0.0506



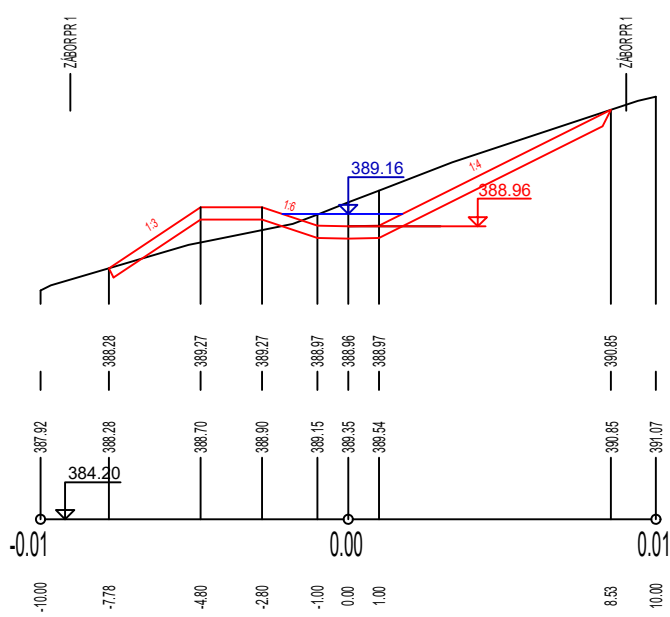
PF 7 KM 0.0816



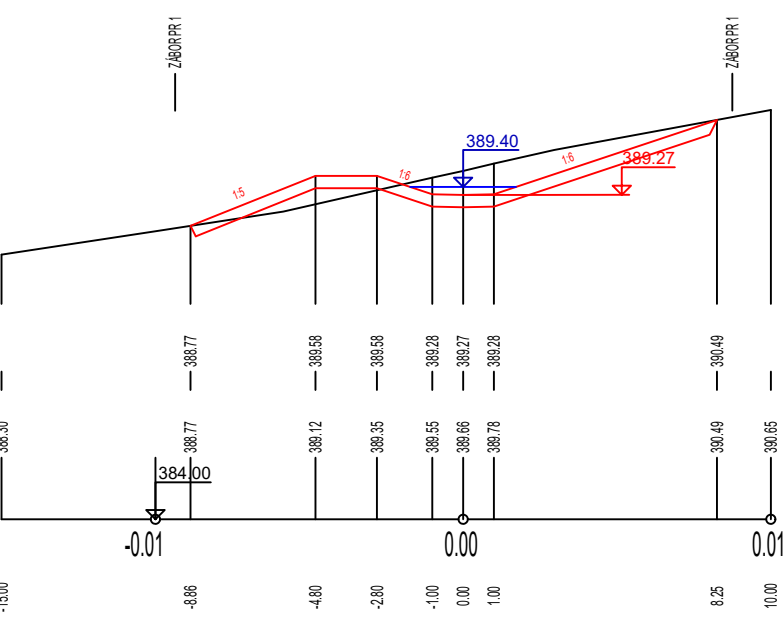
PF 9 KM 0.1160



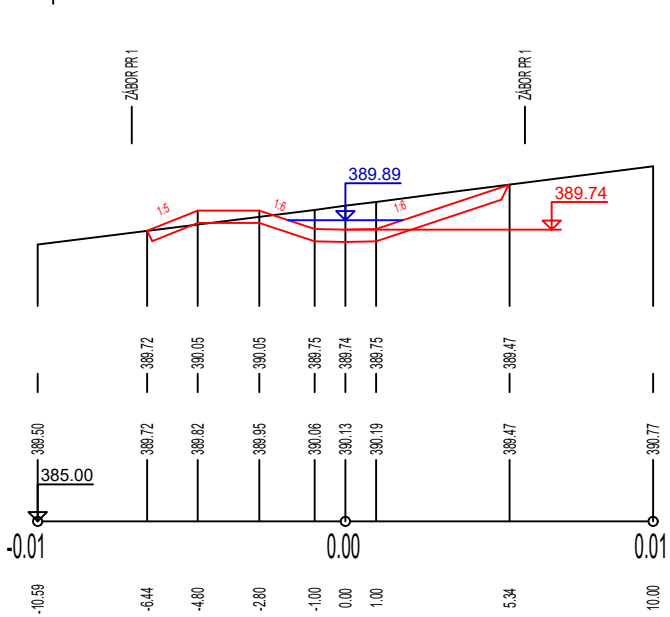
PF 11 KM 0.1423



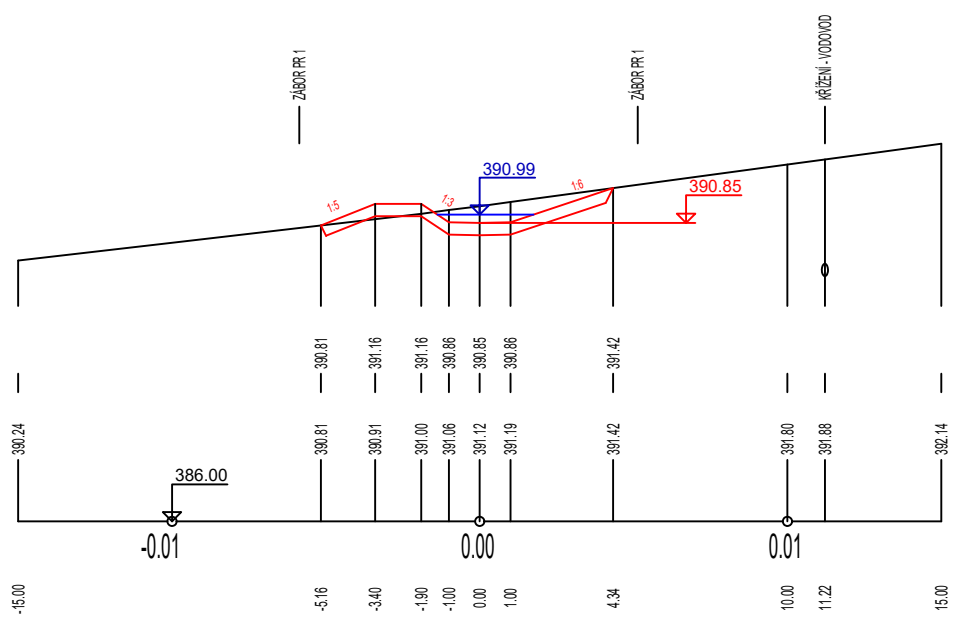
PF 13 KM 0.2026



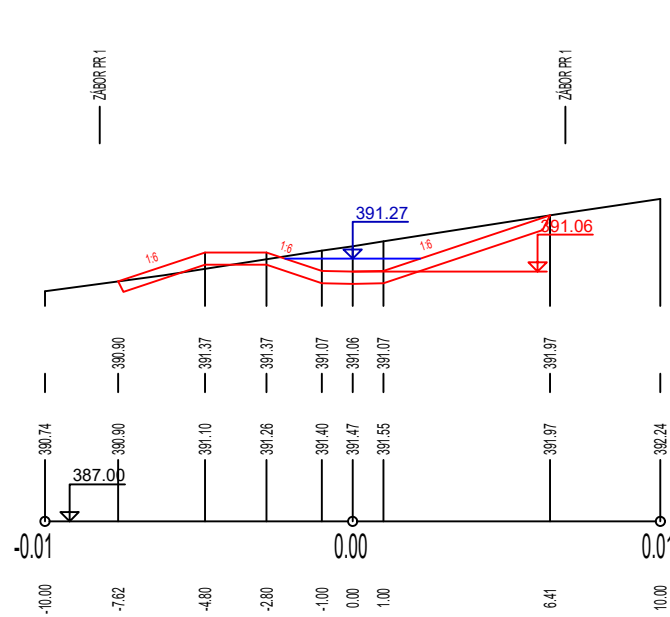
PF 14 KM 0.2403



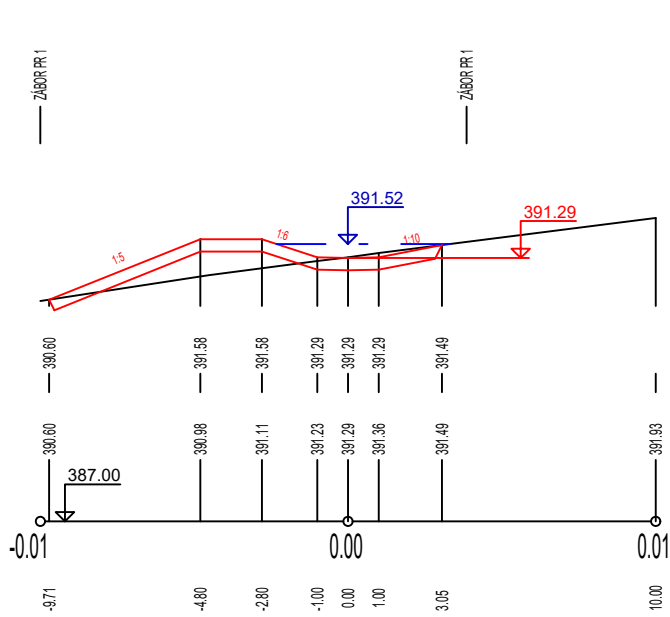
PF 16 KM 0.3245



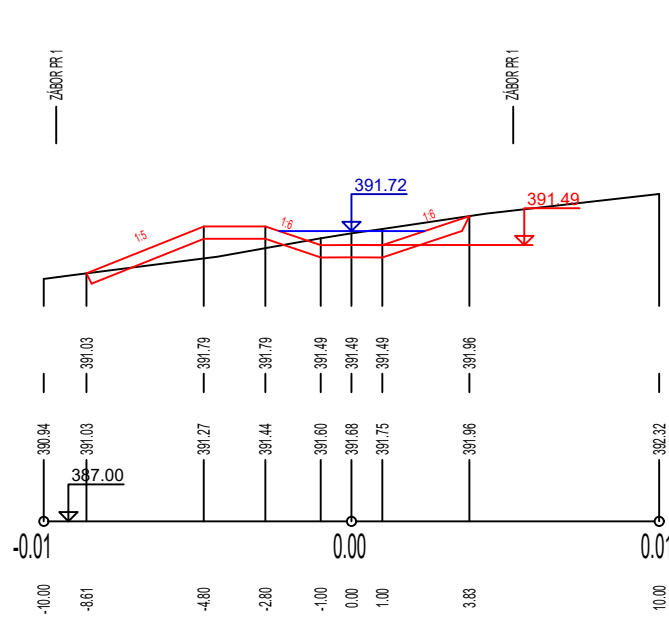
PF 18 KM 0.3845



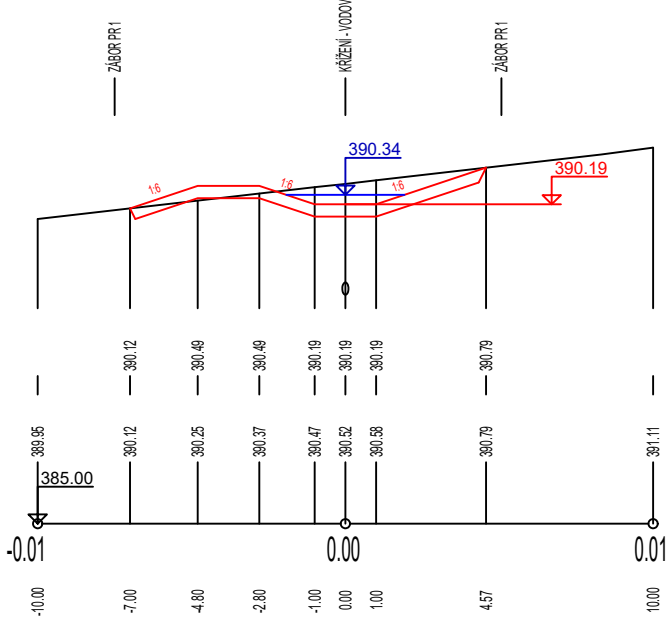
PF 20 KM 0.4551



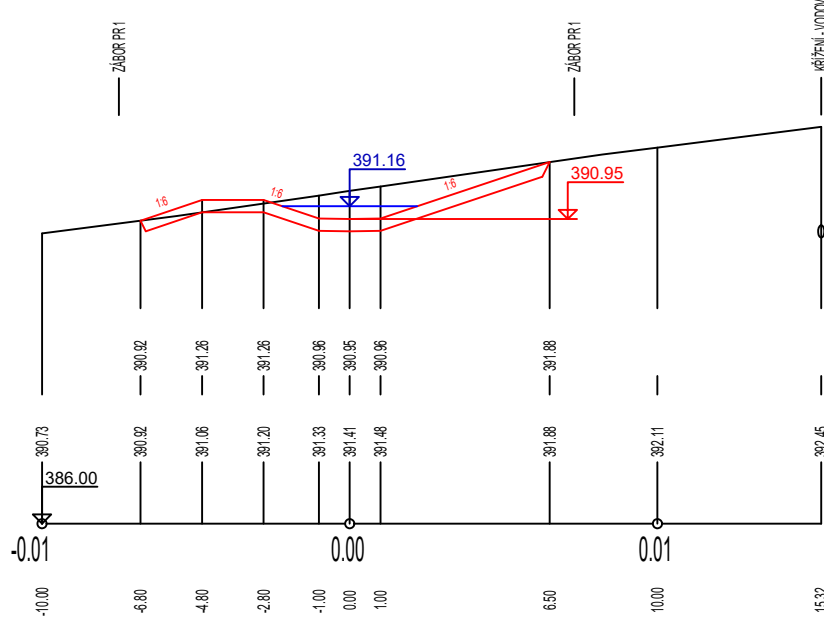
PF 22 KM 0.5312



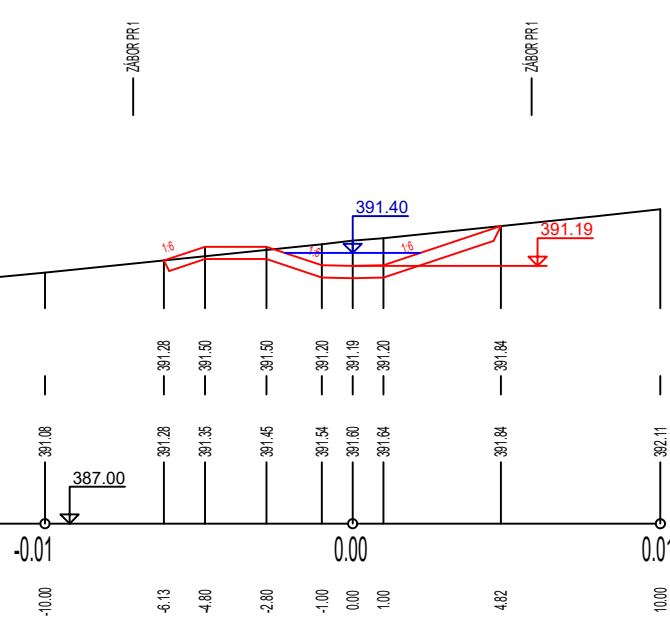
PF 15 KM 0.2760



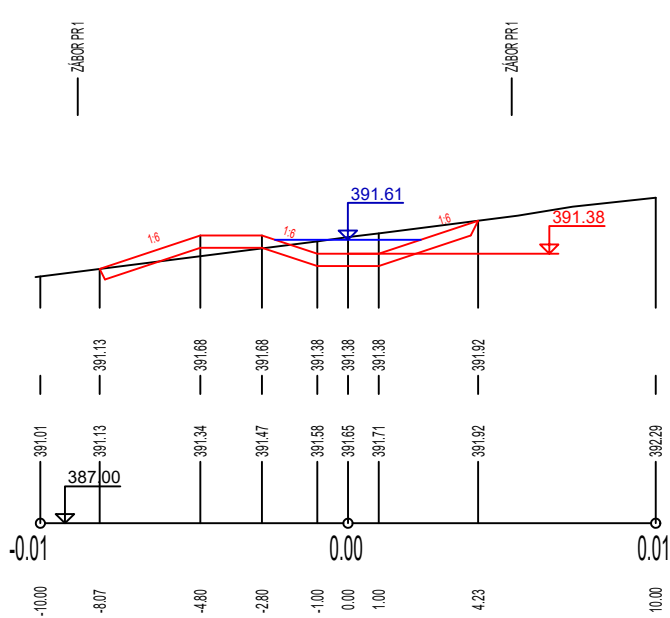
PF 17 KM 0.3545



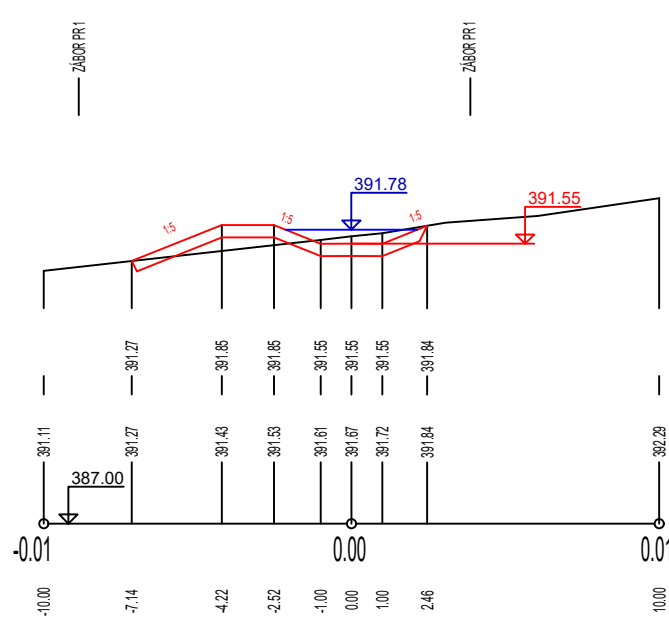
PF 19 KM 0.4195




PF 21 KM 0.4901



PF 23 KM 0.5588



AKCE	VHO BYNOVEC	HYDROPROGRESS, s.r.o. Sevastopolská 338 / 6 625 00 Brno	
KAT.ŮZEMI	Bynovec	VED.PROJEKTANT	
OBEC	Bynovec	PROJEKTANT	
INVESTOR	ČR - Státní pozemkový úřad	STUPEŇ	DSP/DPS
OBSAH PŘÍČNÉ PROFILY PRŮLEH A PŘÍKOP		FORMÁT	12 A4
		DATUM	11/2019
		MĚŘÍTKO Č.PŘÍLOHY	0.1:4.